

An aerial photograph of a North Dakota landscape during autumn. The terrain is covered in dense forests with trees displaying vibrant yellow and orange foliage. In the center, a circular area of reddish-brown earth contains several oil pumpjacks. A dirt road or pipeline winds through the landscape. The background shows rolling hills under a clear blue sky.

# North Dakota Production

# ND PRODUCTION – FEBRUARY 2022



**1,089,193**  
BARRELS PER DAY

**1,519,037**  
Record Nov 2019



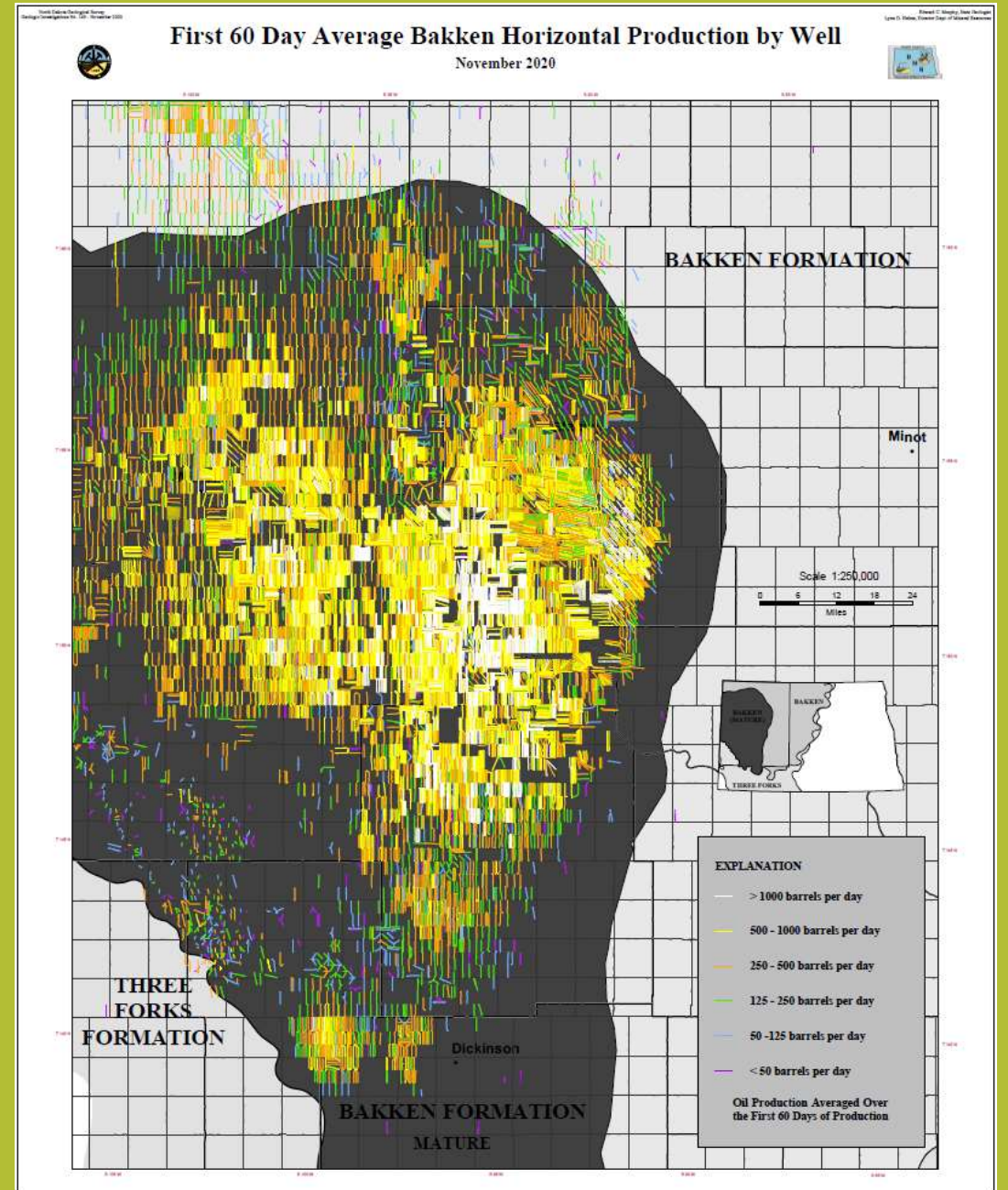
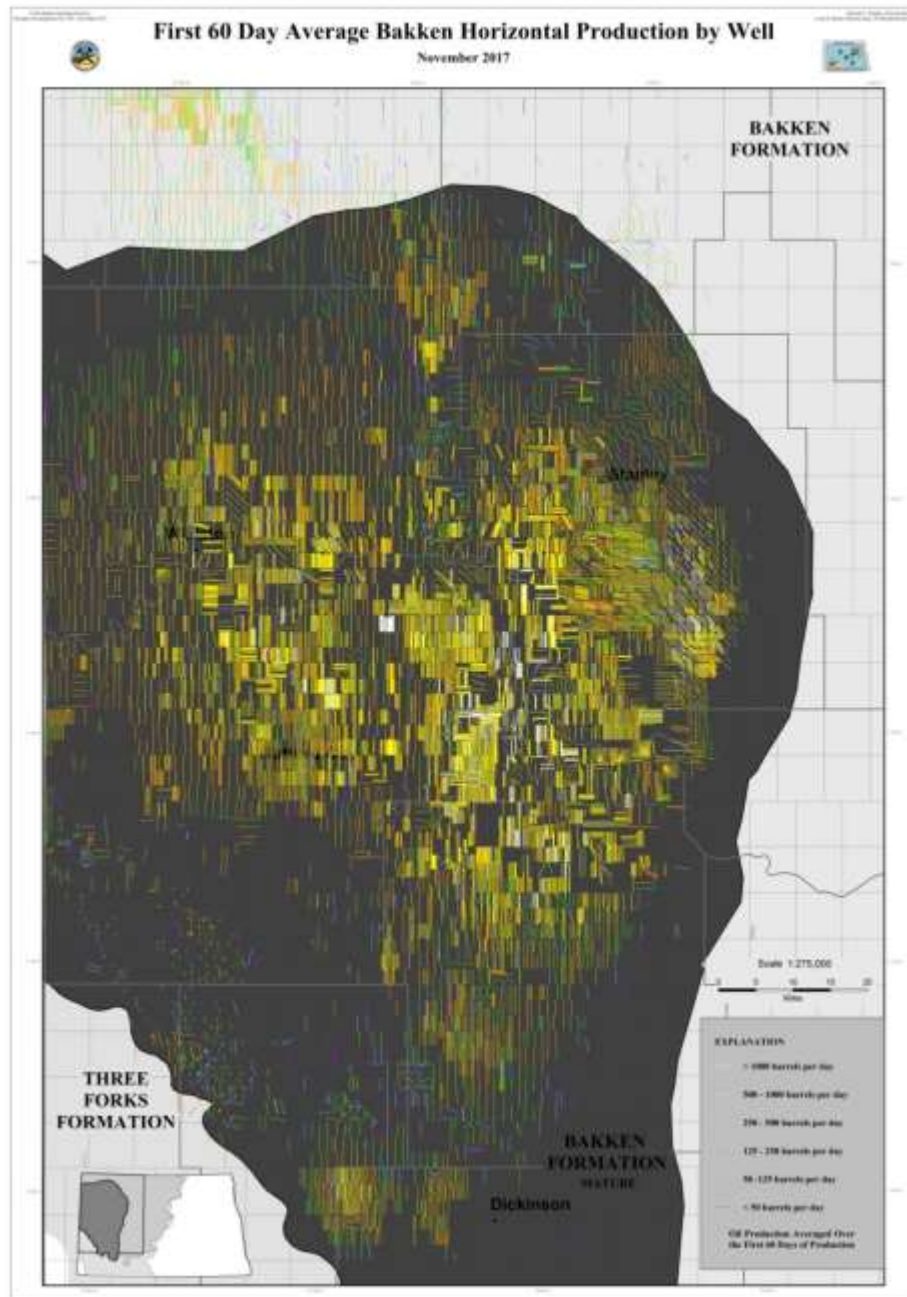
**2,870,652**  
MCF PER DAY


**3,145,172**  
Record Nov 2019



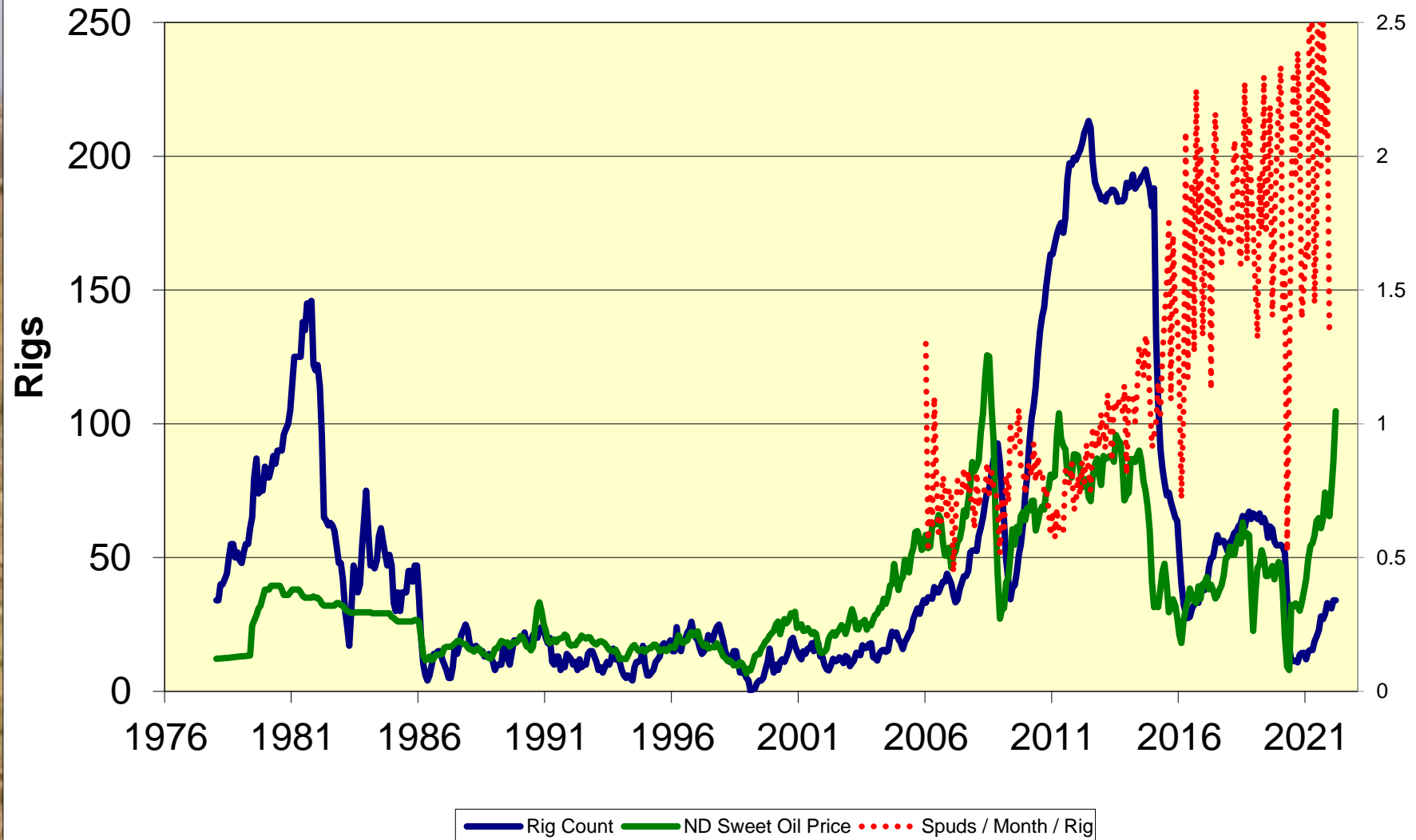
**16,746**  
PRODUCING WELLS



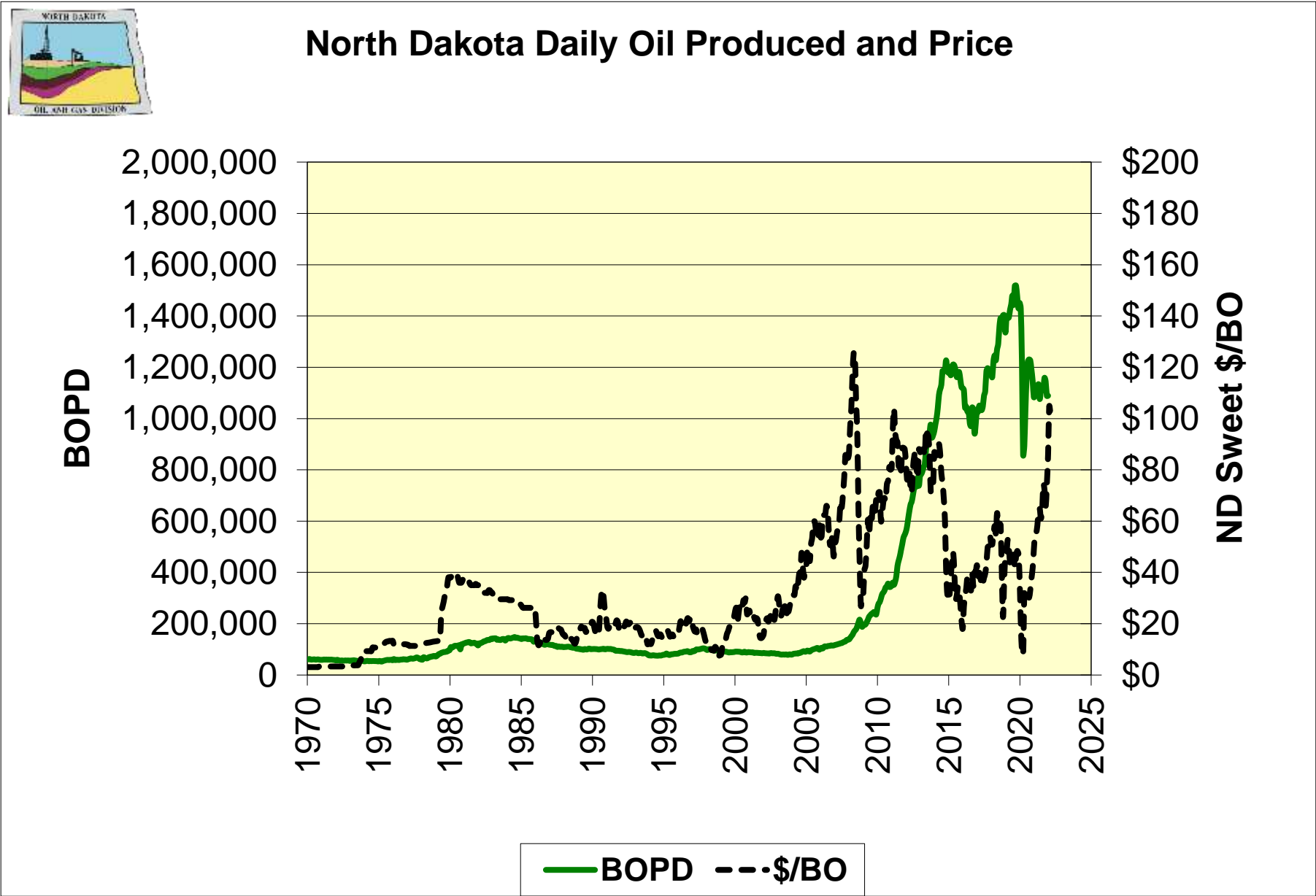




## North Dakota Average Monthly Rig Count

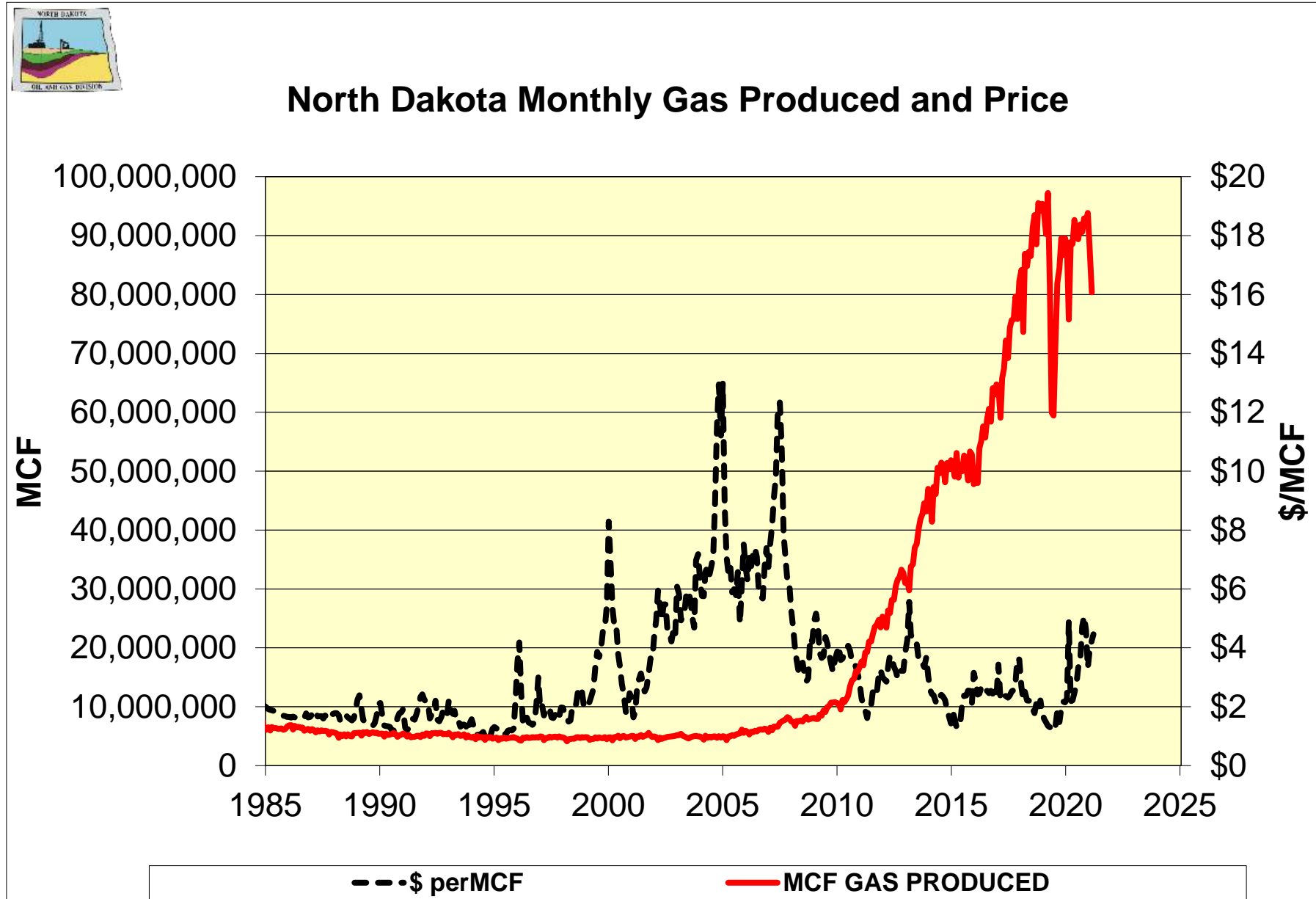


# DAILY OIL PRODUCTION





# DAILY GAS PRODUCTION



An aerial photograph showing a gas capture and utilization site. In the center, there is a circular area with reddish-brown soil, possibly a well pad or a small field, surrounded by a dirt road. The surrounding landscape is covered in dense forest with trees displaying vibrant autumn colors of yellow, orange, and red. The terrain is hilly, and the sky is clear and blue.

# Gas Capture & Utilization

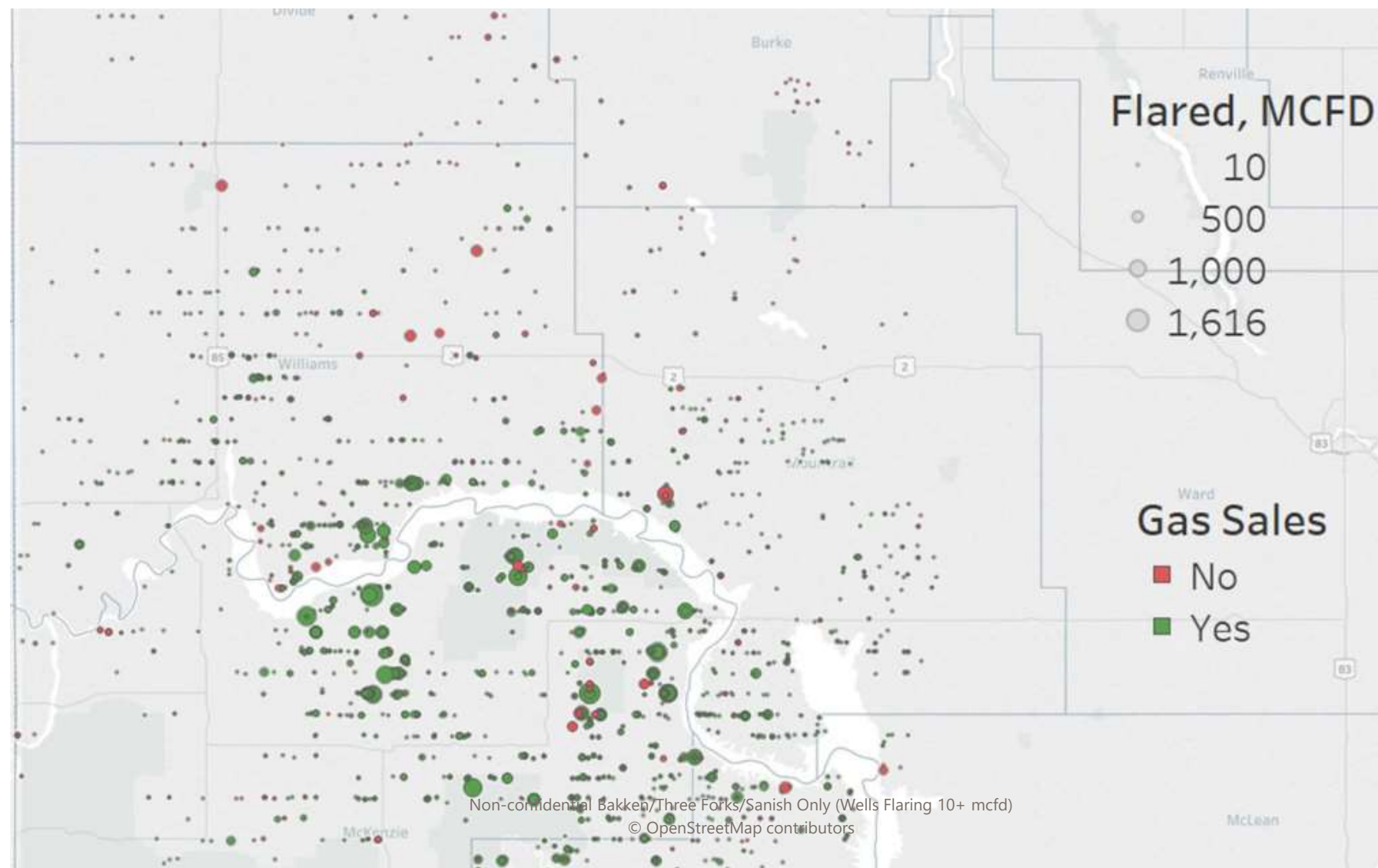


# GAS CAPTURE POLICY

**NDIC Order 24665**

**Updated September 2020**

- Increase the volume of captured gas and reduce the percentage of flared gas
- Incentivize investment in gas capture infrastructure



**74%**

**Oct 2014-Dec 2014**

**77%**

**Jan 2015-  
March 2016**

**80%**

**April 2016-  
Oct 2016**

**85%**

**Nov 2016-  
Oct 2018**

**88%**

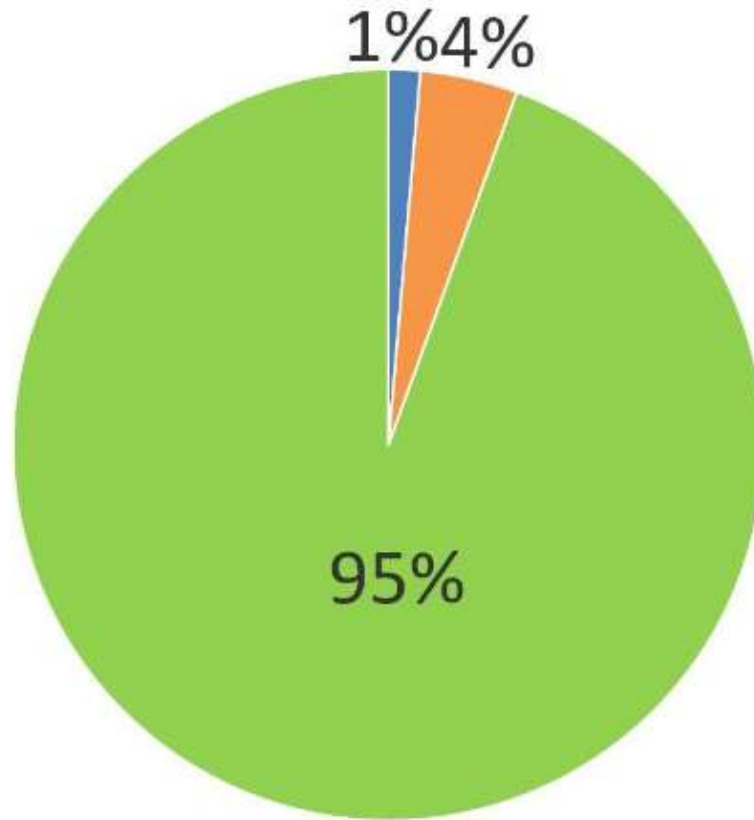
**Nov 2018-  
Oct 2020**

**91%**

**Nov 2020**



# CAPTURING NATURAL GAS IN ND



Statewide

**GREEN** – % of gas captured and sold  
**Blue** – % flared from zero sales wells  
**Orange** – % flared from wells with at least one mcf sold.

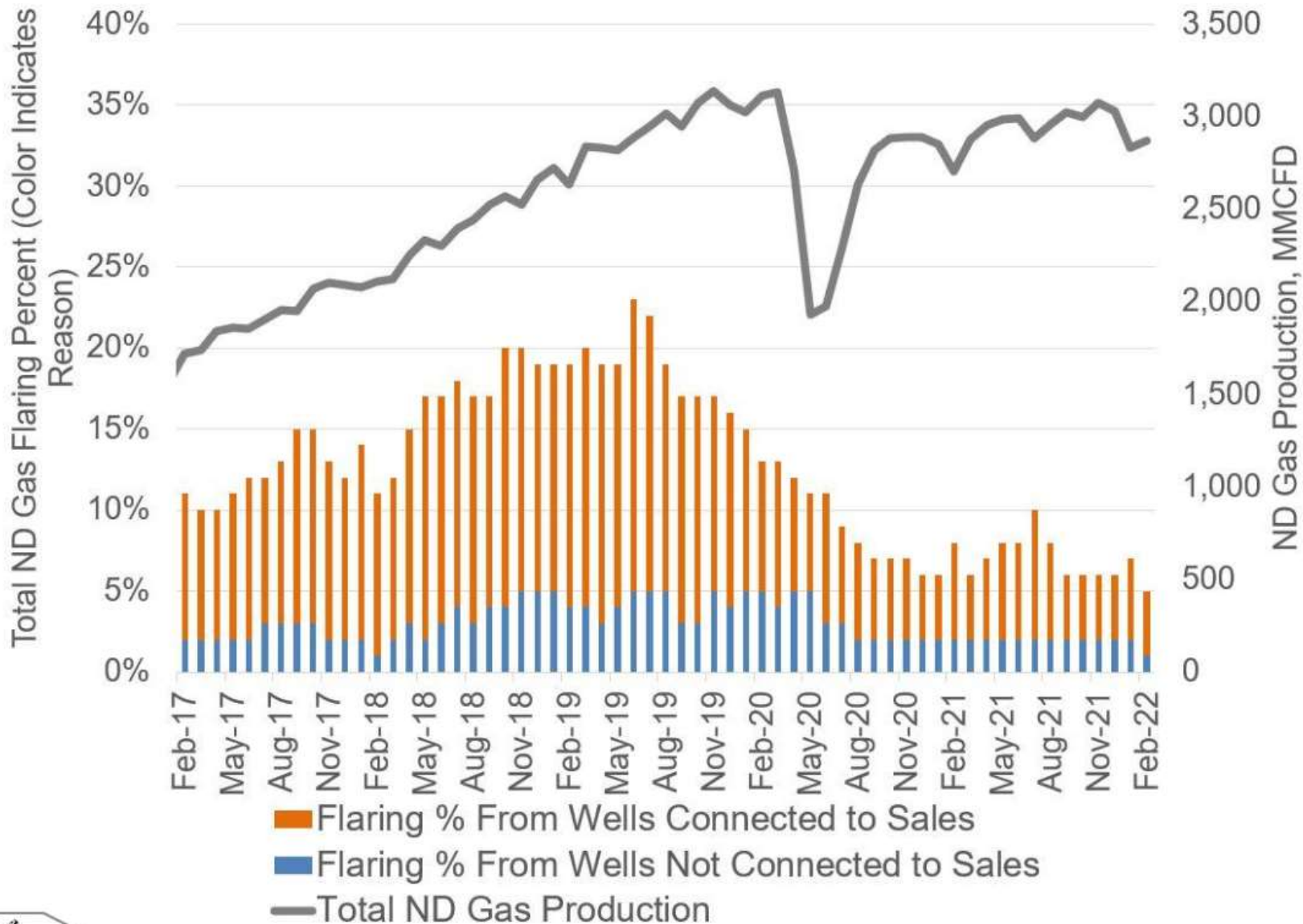
## Simple Terms

**Blue** – Lack of pipelines

**Orange** – Challenges on existing infrastructure

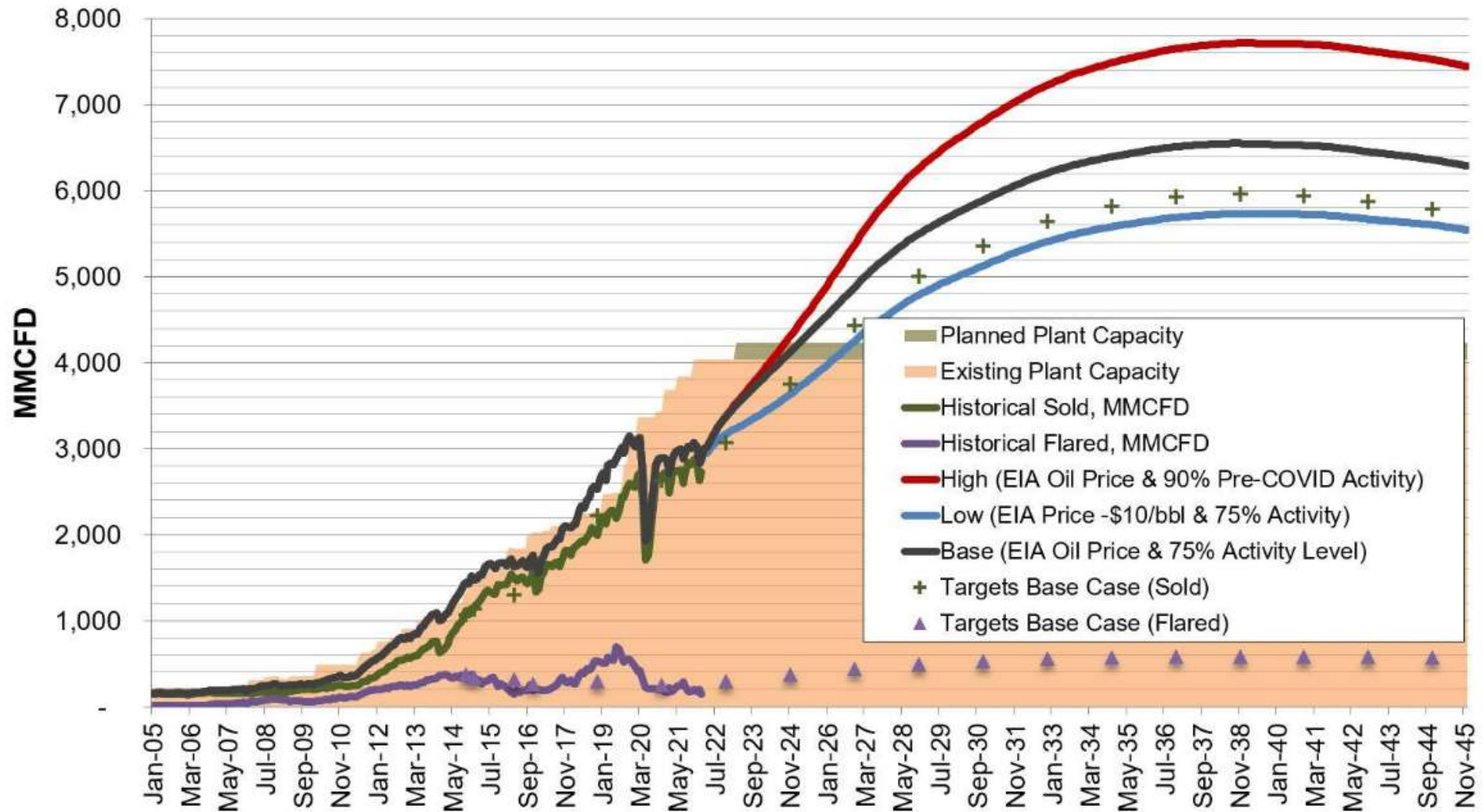
Feb. 2022 Data – Non-Confidential Wells

# CAPTURING NATURAL GAS IN ND





# CAPTURING NATURAL GAS IN ND




# OTHER ND IMPACTS

- Revive Economic Growth and Reclaim Orphaned Wells Act – *“REGROW Act” – filed in Congress April 2021*
  - Providing states, tribes, and federal agencies resources to properly plug orphaned wells.
  - Now the “Infrastructure Investment and Jobs Act” or “Bipartisan Infrastructure Law”
  - 3 State Funding Programs – Eligible for up to \$130 Million for State of North Dakota
  - Federal and Tribal have a separate pool of funds for wells on federal or tribal lands

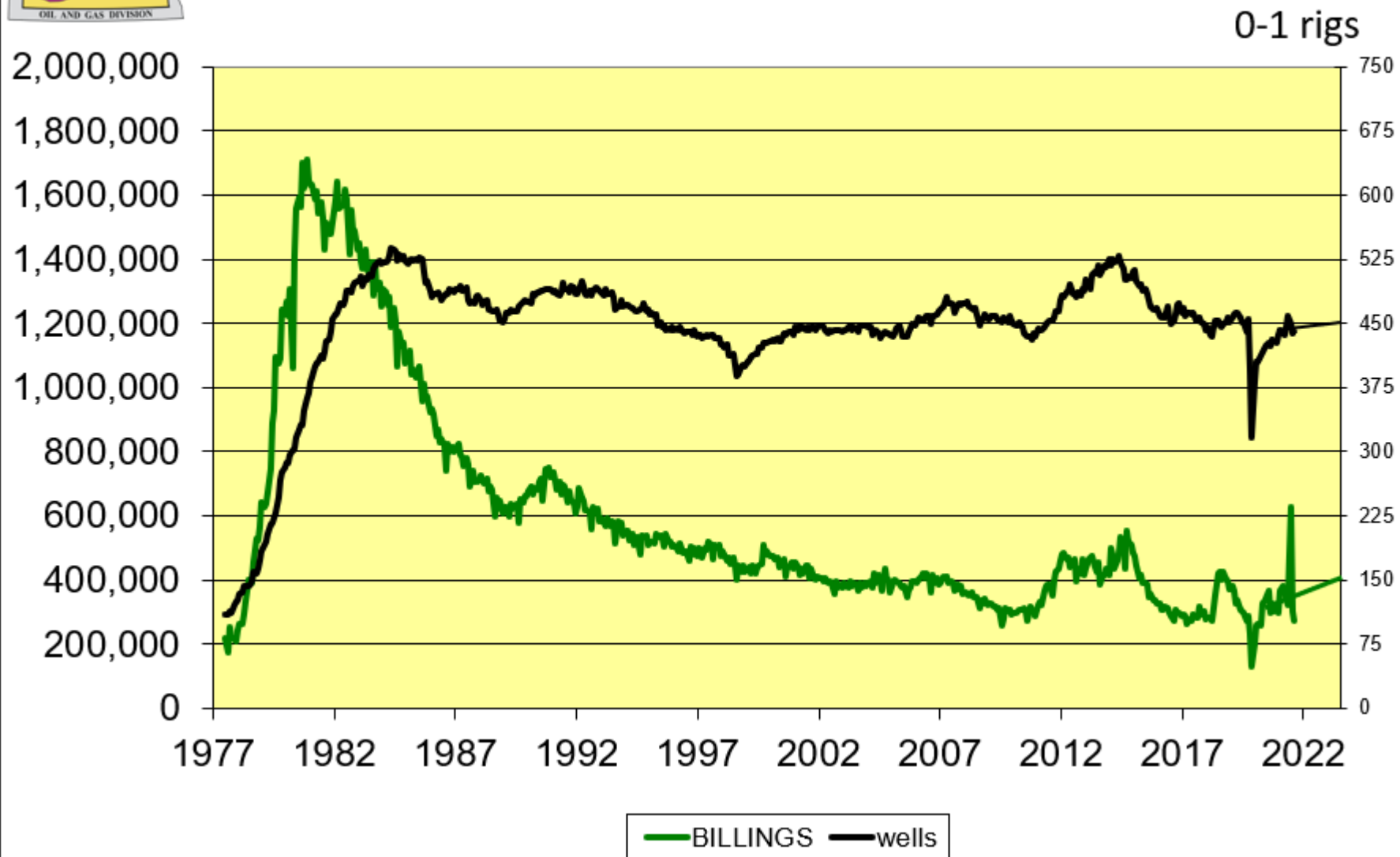




# County by County



## MONTHLY OIL PRODUCTION FOR LOCAL COUNTIES

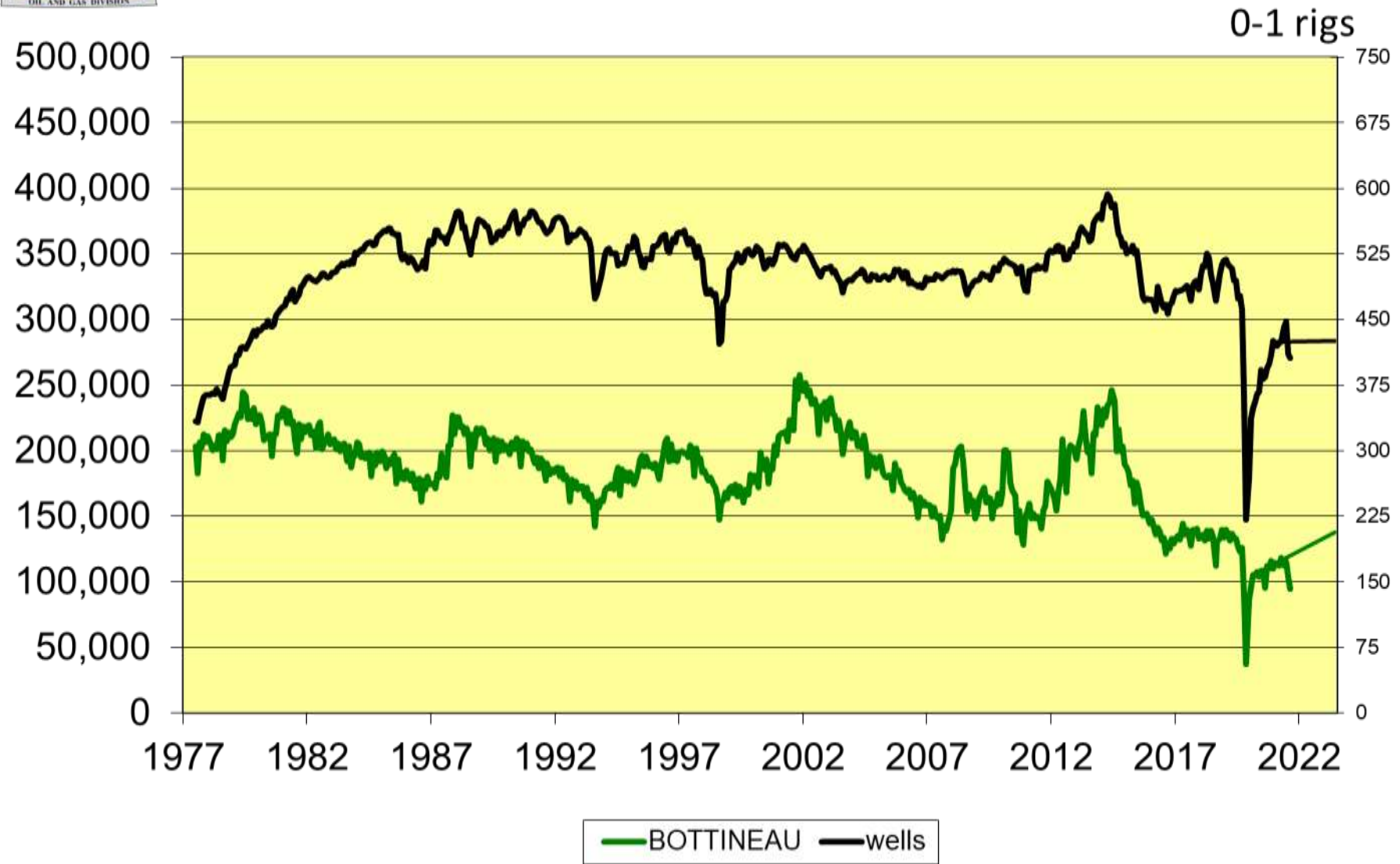


**BILLINGS COUNTY**






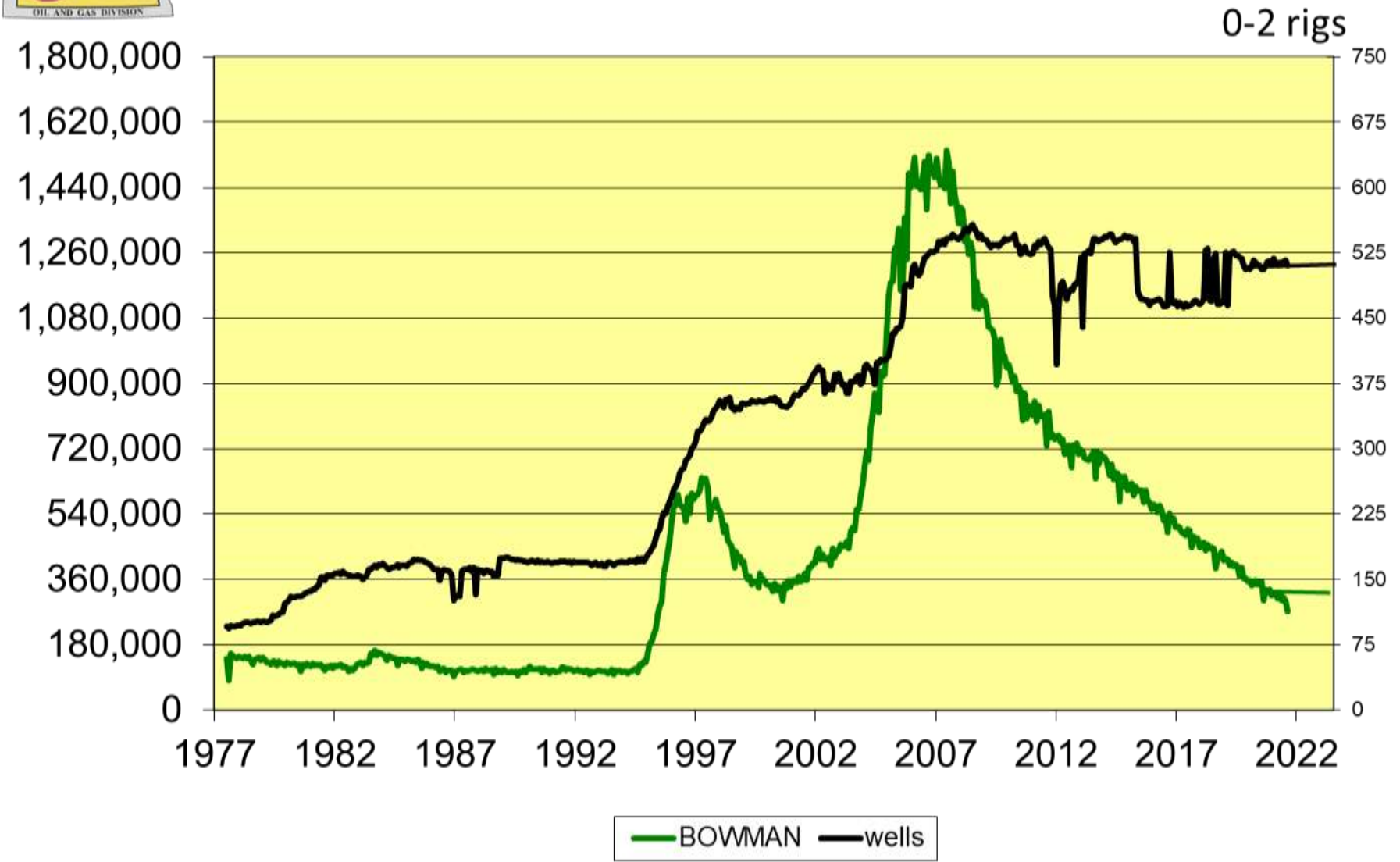
## MONTHLY OIL PRODUCTION FOR LOCAL COUNTIES




**BOTTINEAU COUNTY**



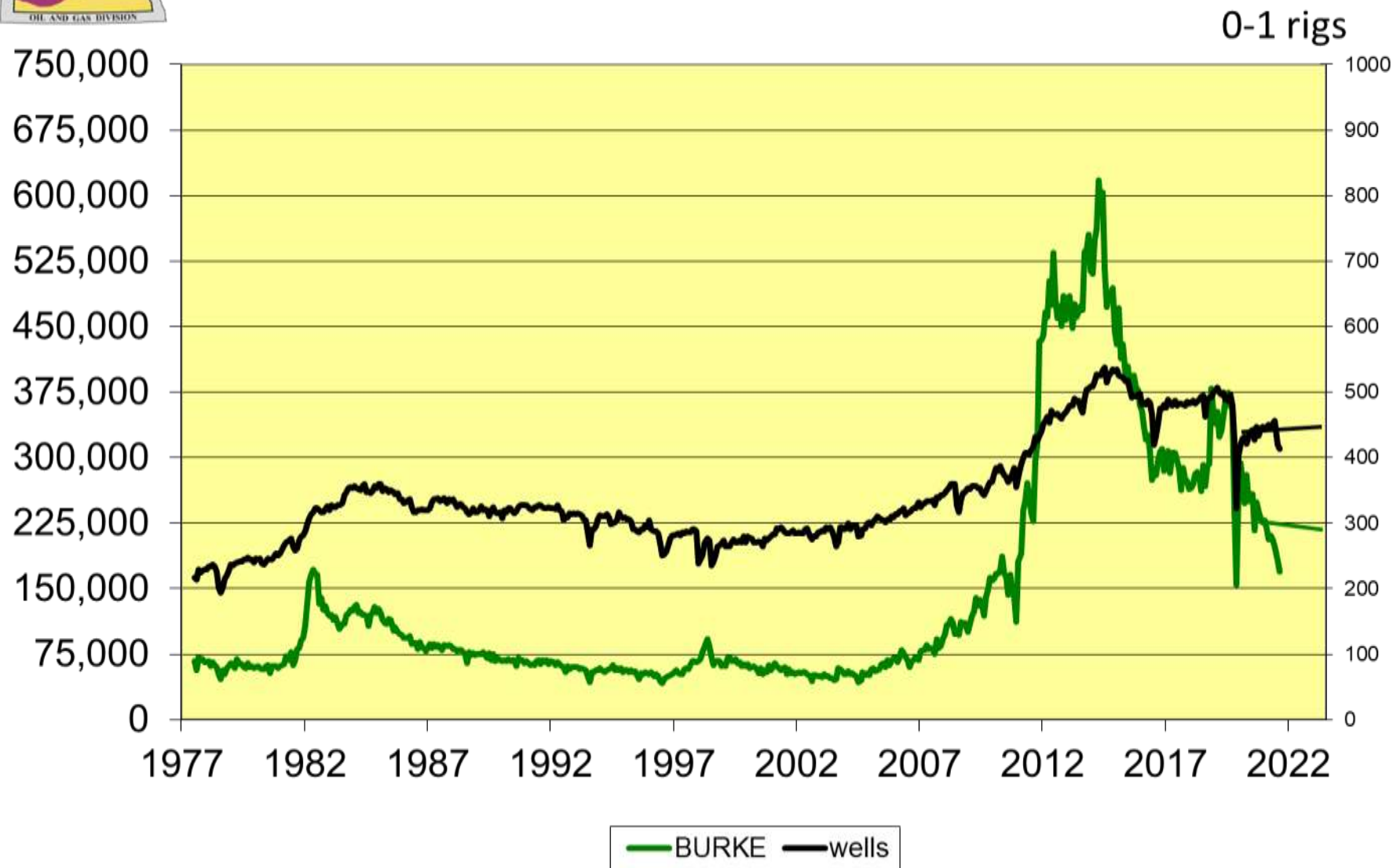
# MONTHLY OIL PRODUCTION FOR LOCAL COUNTIES



**BOWMAN COUNTY**



## MONTHLY OIL PRODUCTION FOR LOCAL COUNTIES

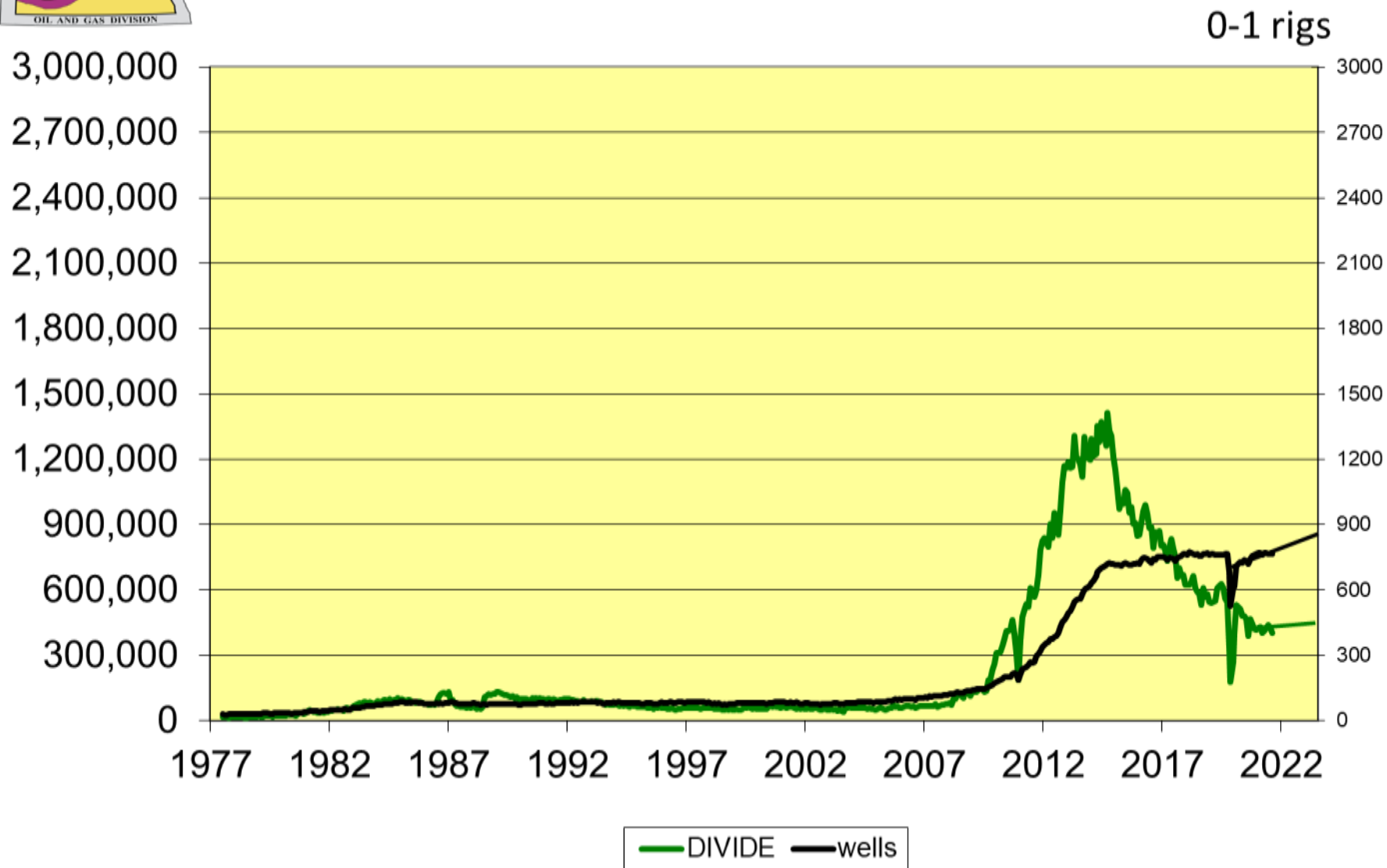


**BURKE COUNTY**






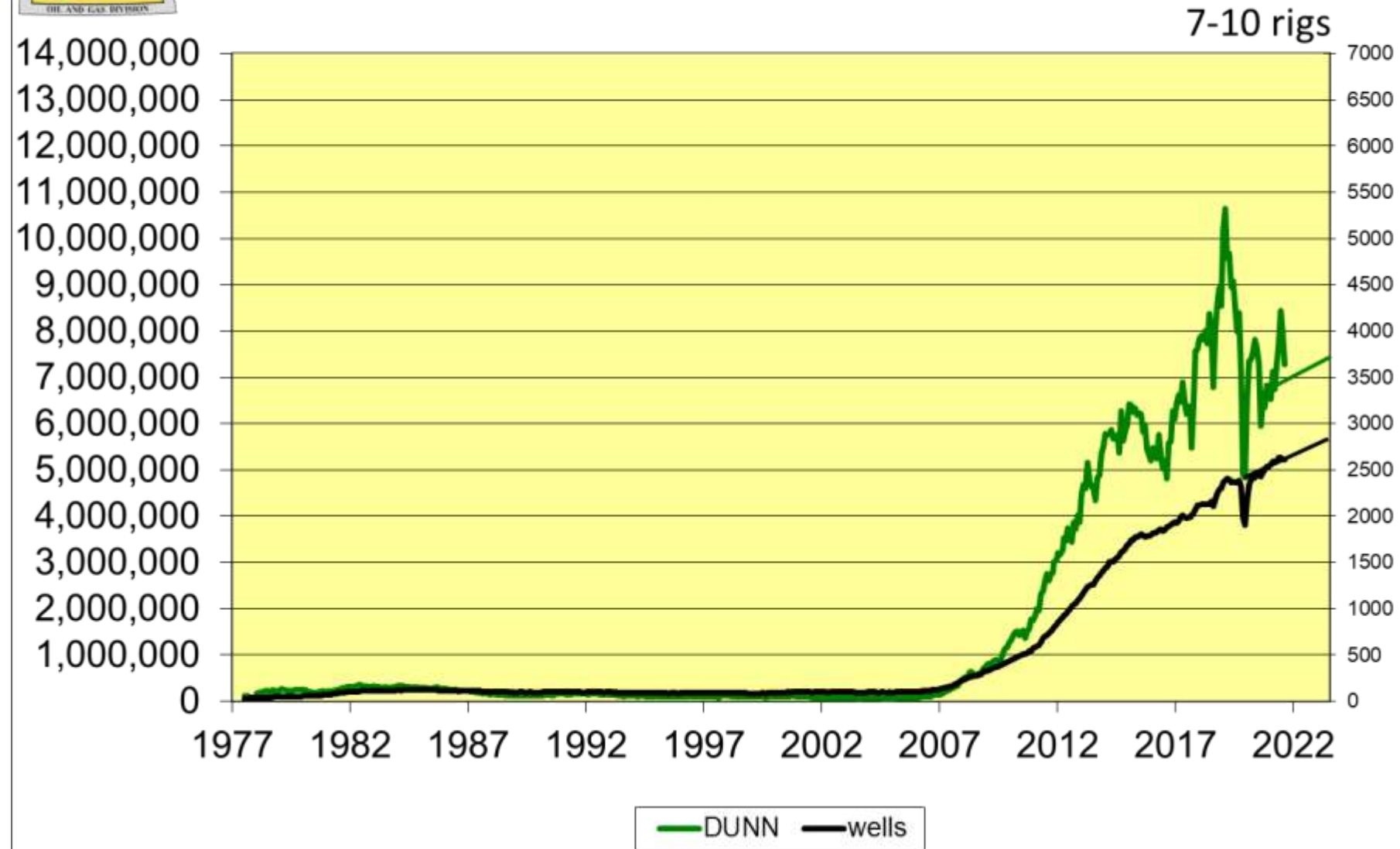
## MONTHLY OIL PRODUCTION FOR LOCAL COUNTIES




**DIVIDE COUNTY**



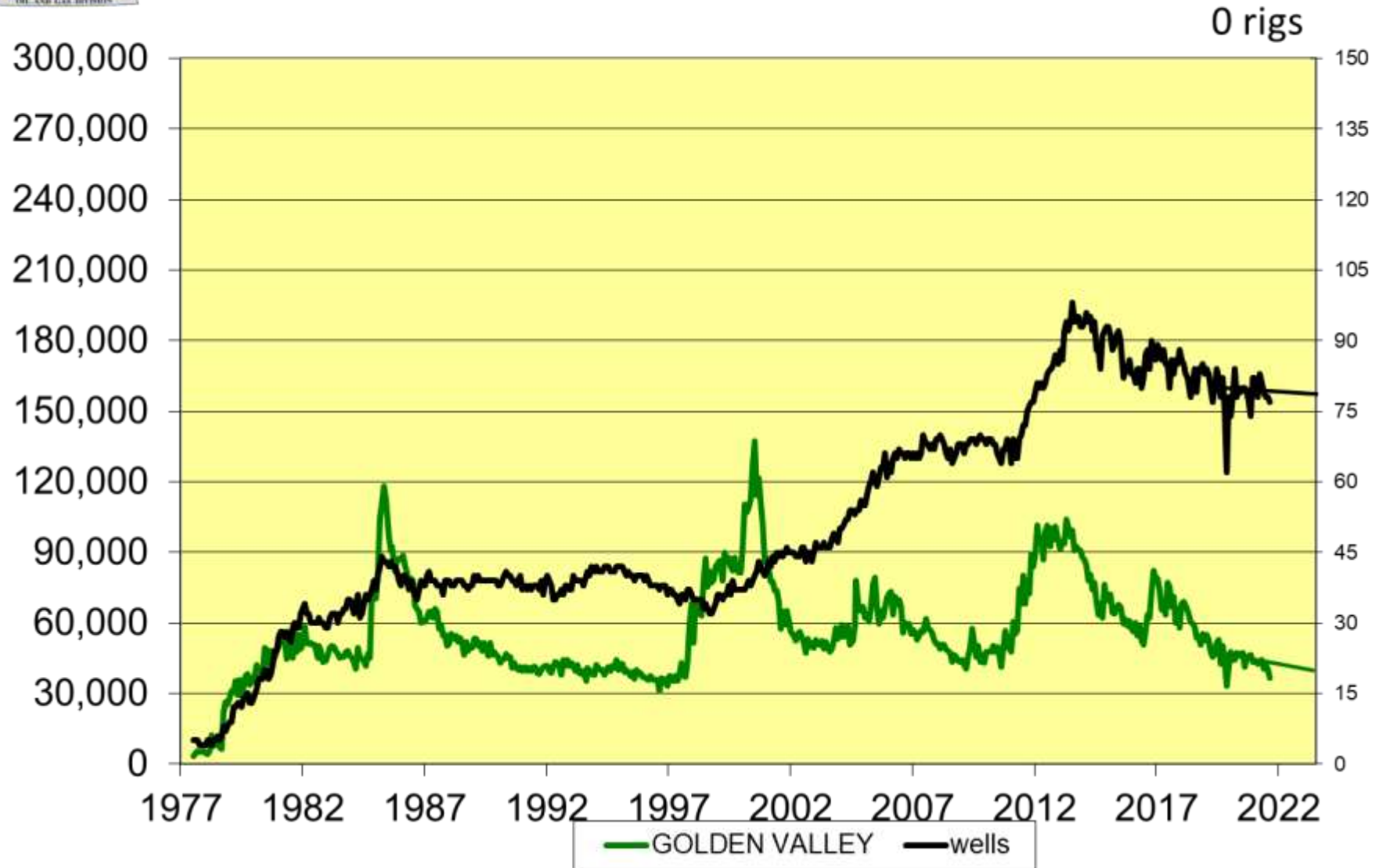
## MONTHLY OIL PRODUCTION FOR LOCAL COUNTIES



**DUNN COUNTY**



## MONTHLY OIL PRODUCTION FOR LOCAL COUNTIES

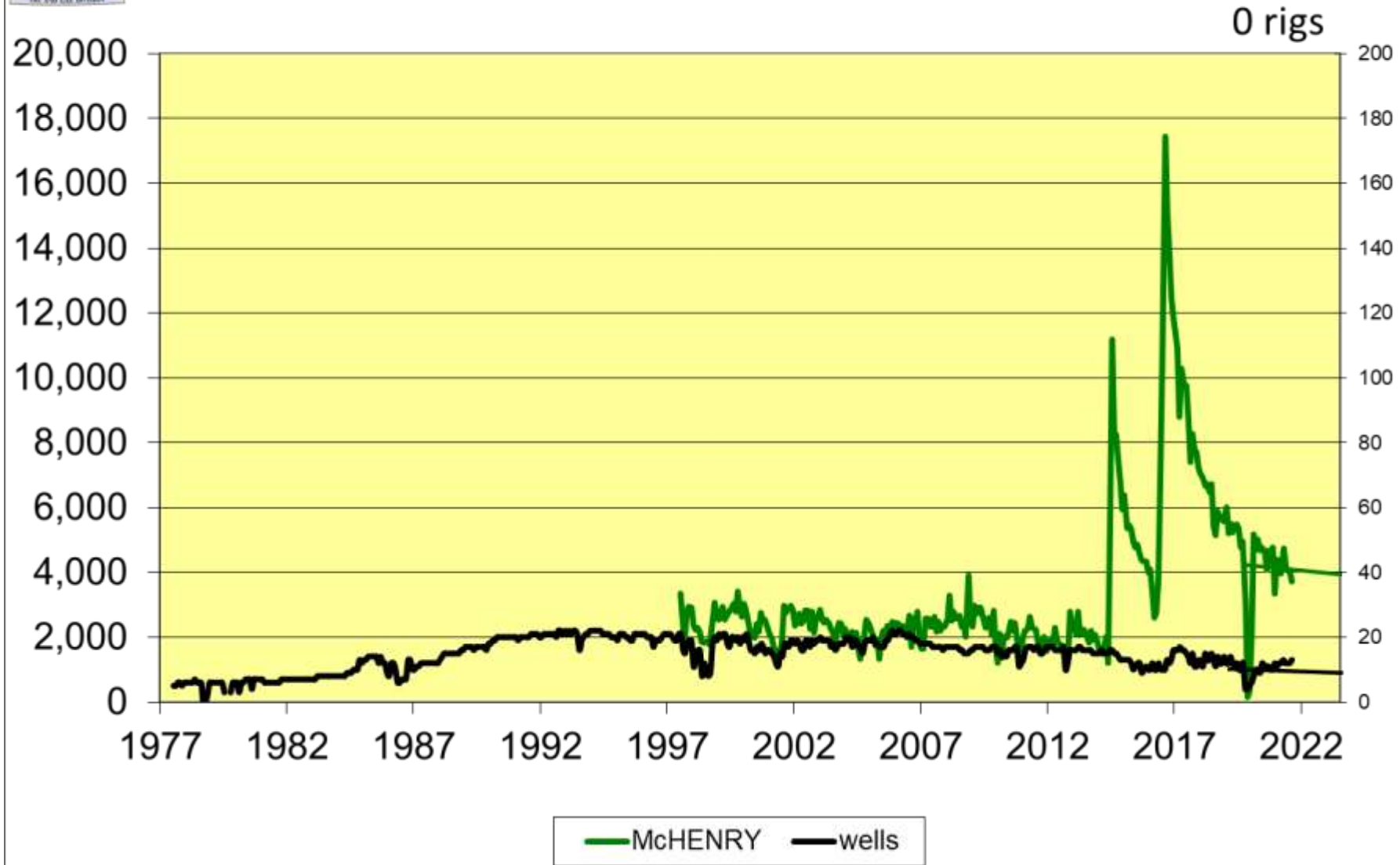


**GOLDEN VALLEY COUNTY**






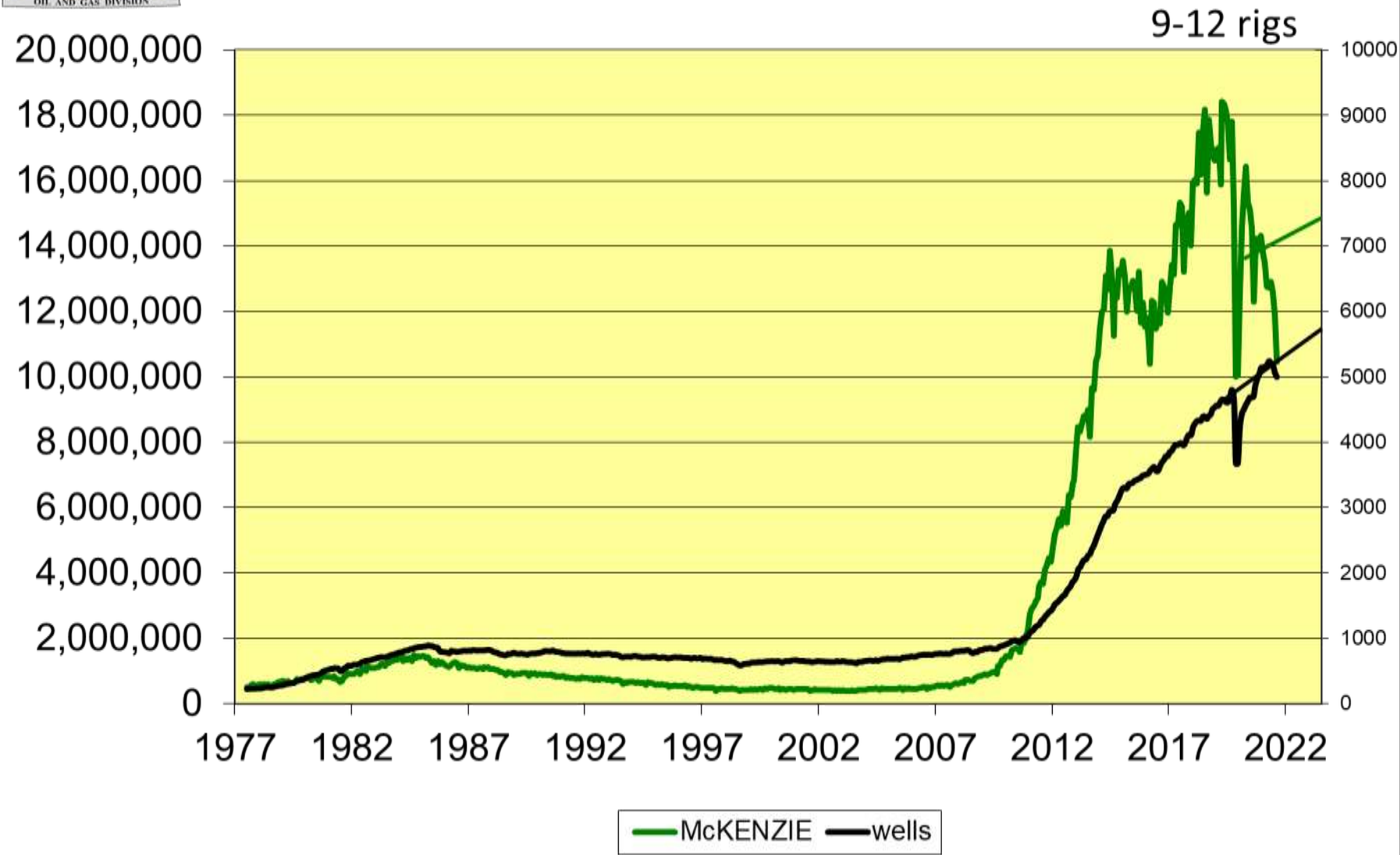
## MONTHLY OIL PRODUCTION FOR LOCAL COUNTIES



**MCHENRY COUNTY**



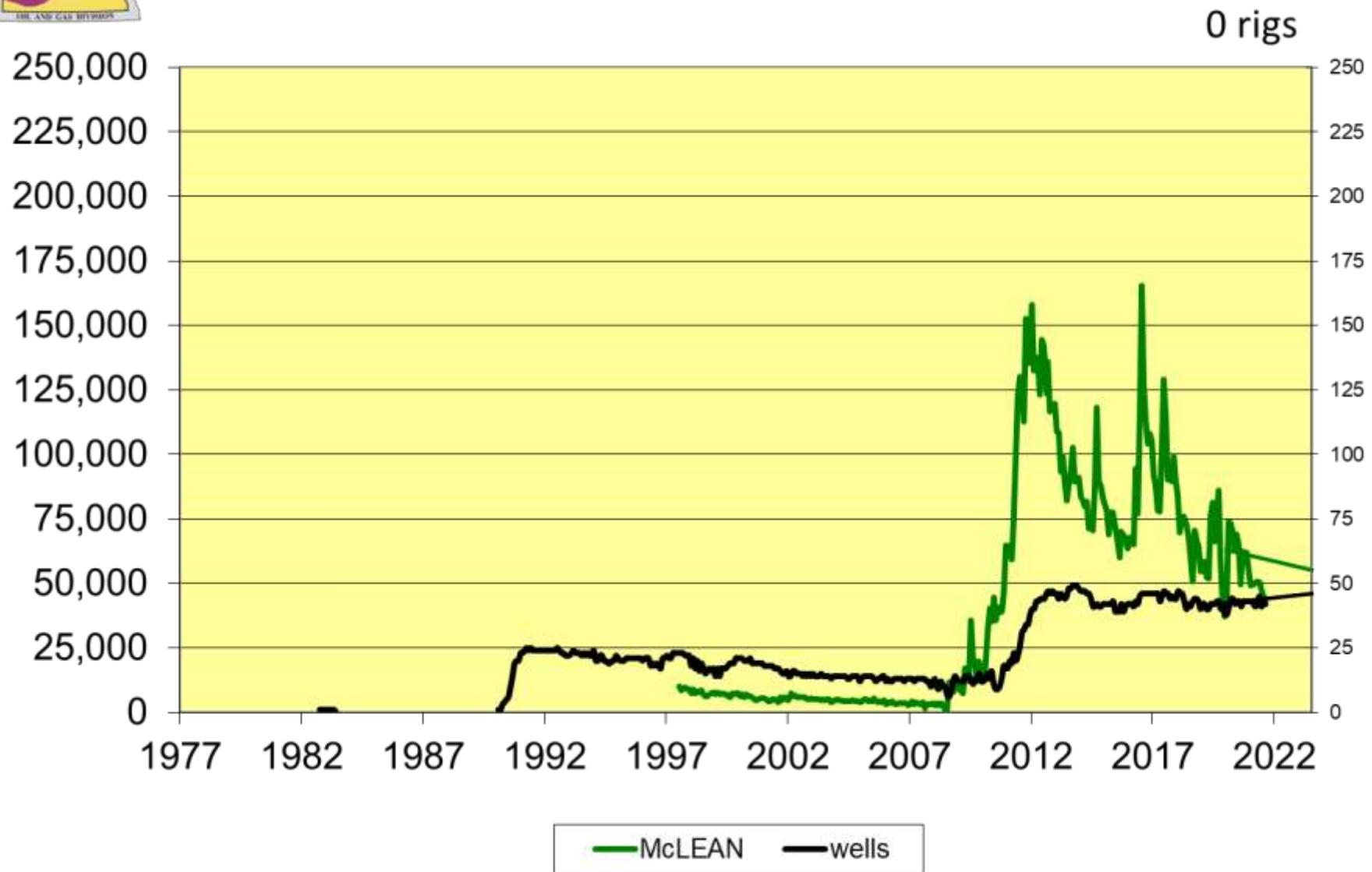
# MONTHLY OIL PRODUCTION FOR LOCAL COUNTIES



**MCKENZIE COUNTY**




## MONTHLY OIL PRODUCTION FOR LOCAL COUNTIES

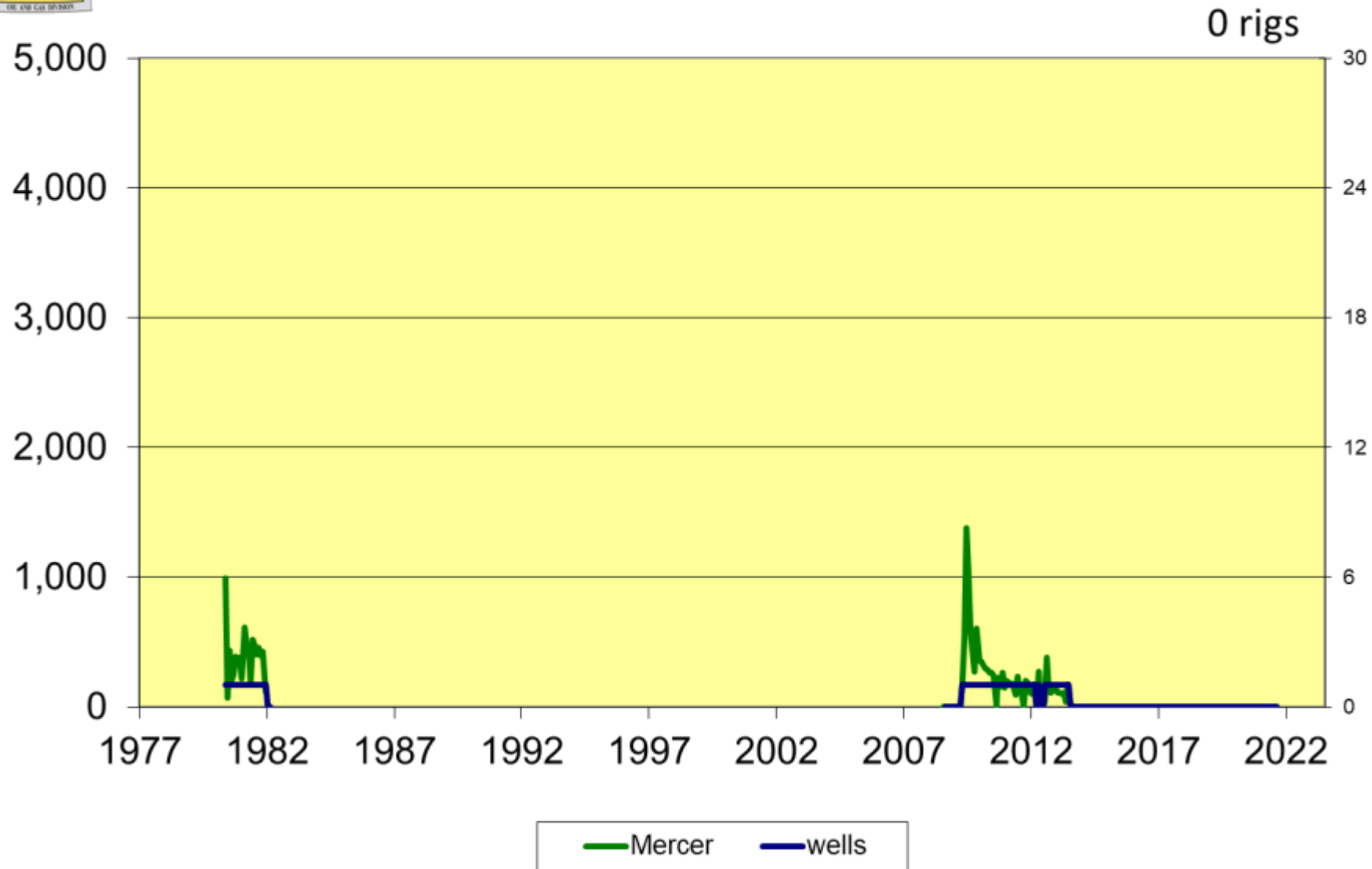


**MCLEAN COUNTY**





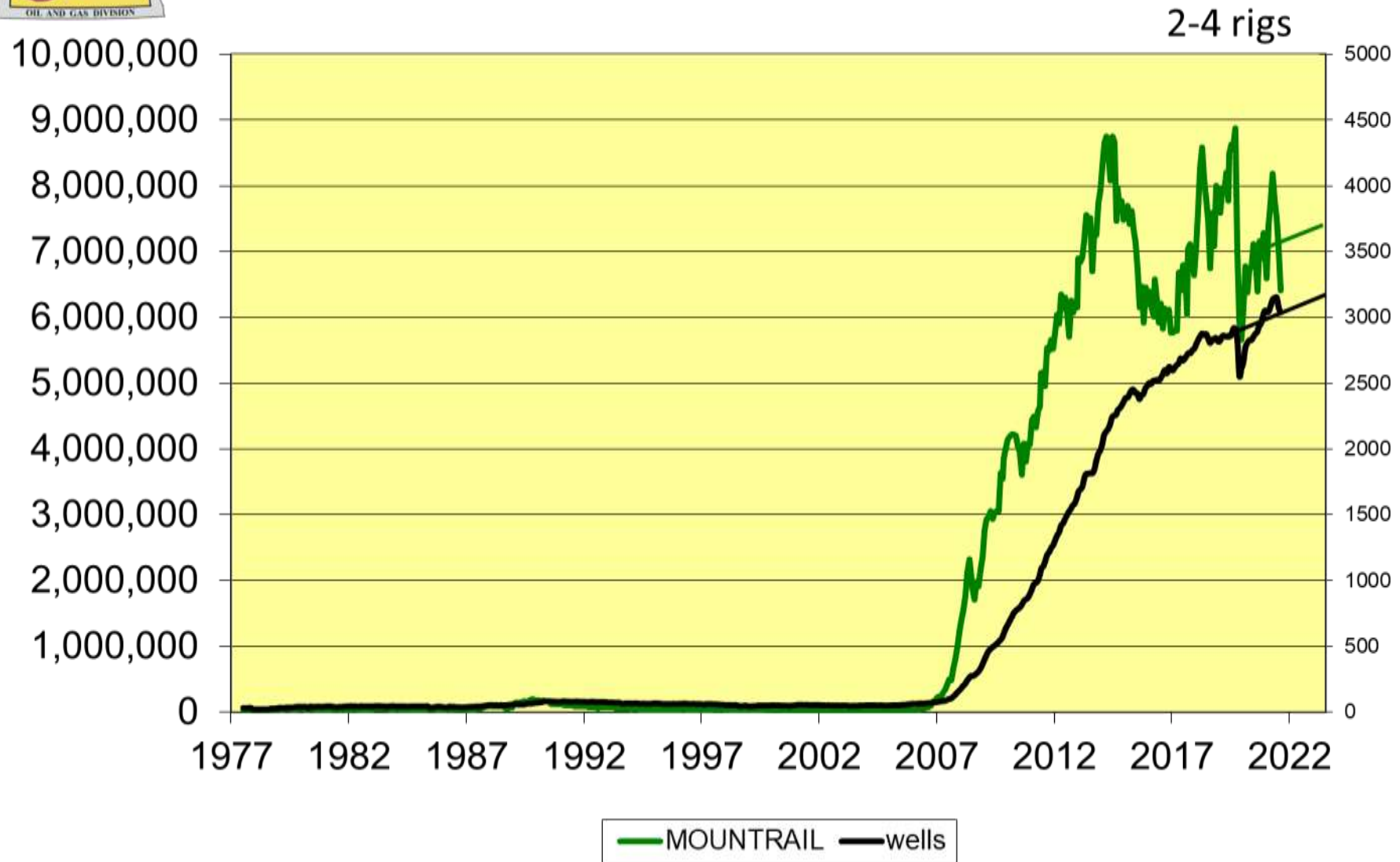
## MONTHLY OIL PRODUCTION FOR LOCAL COUNTIES



**MERCER COUNTY**



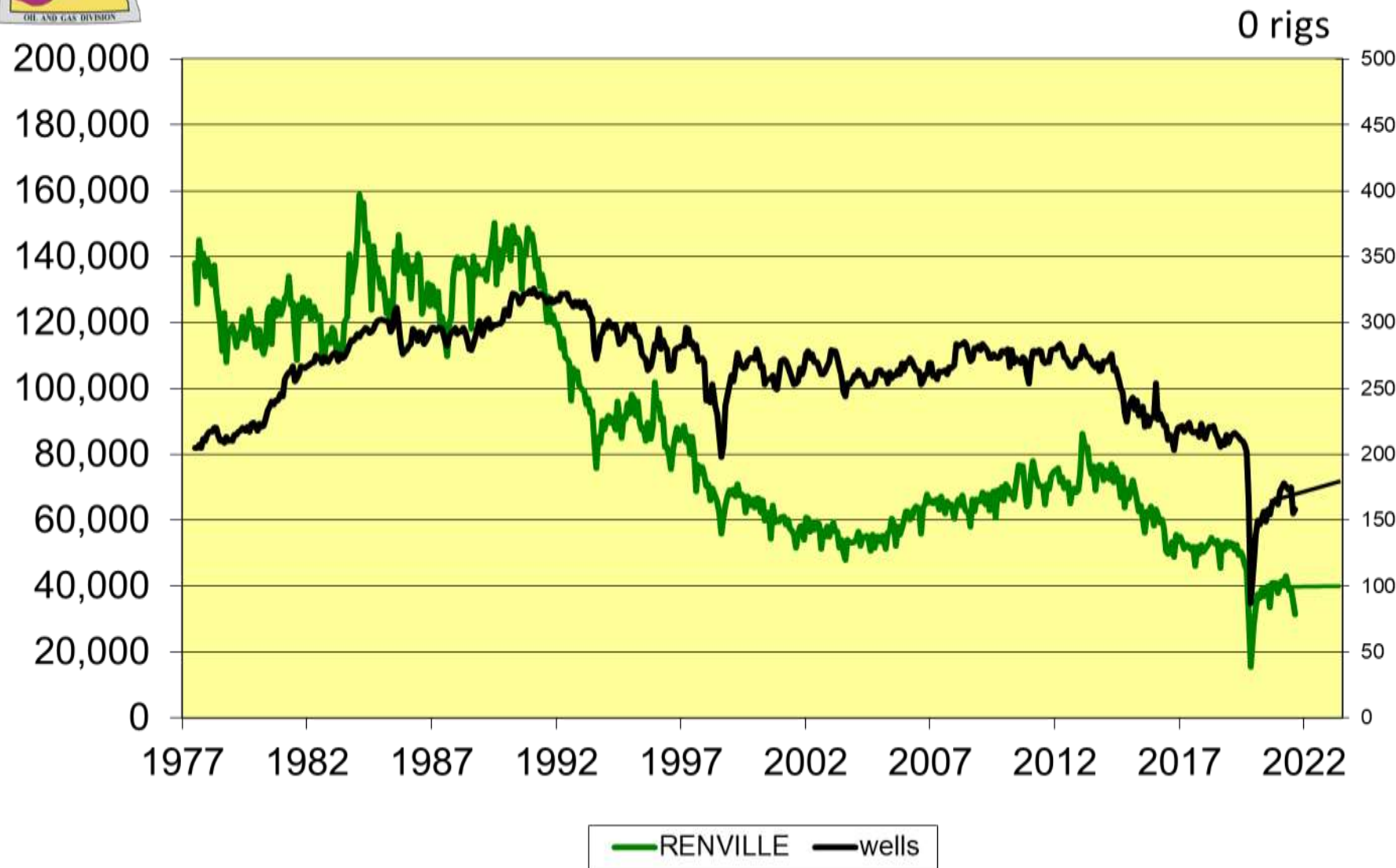
## MONTHLY OIL PRODUCTION FOR LOCAL COUNTIES



**MOUNTRAIL COUNTY**




## MONTHLY OIL PRODUCTION FOR LOCAL COUNTIES

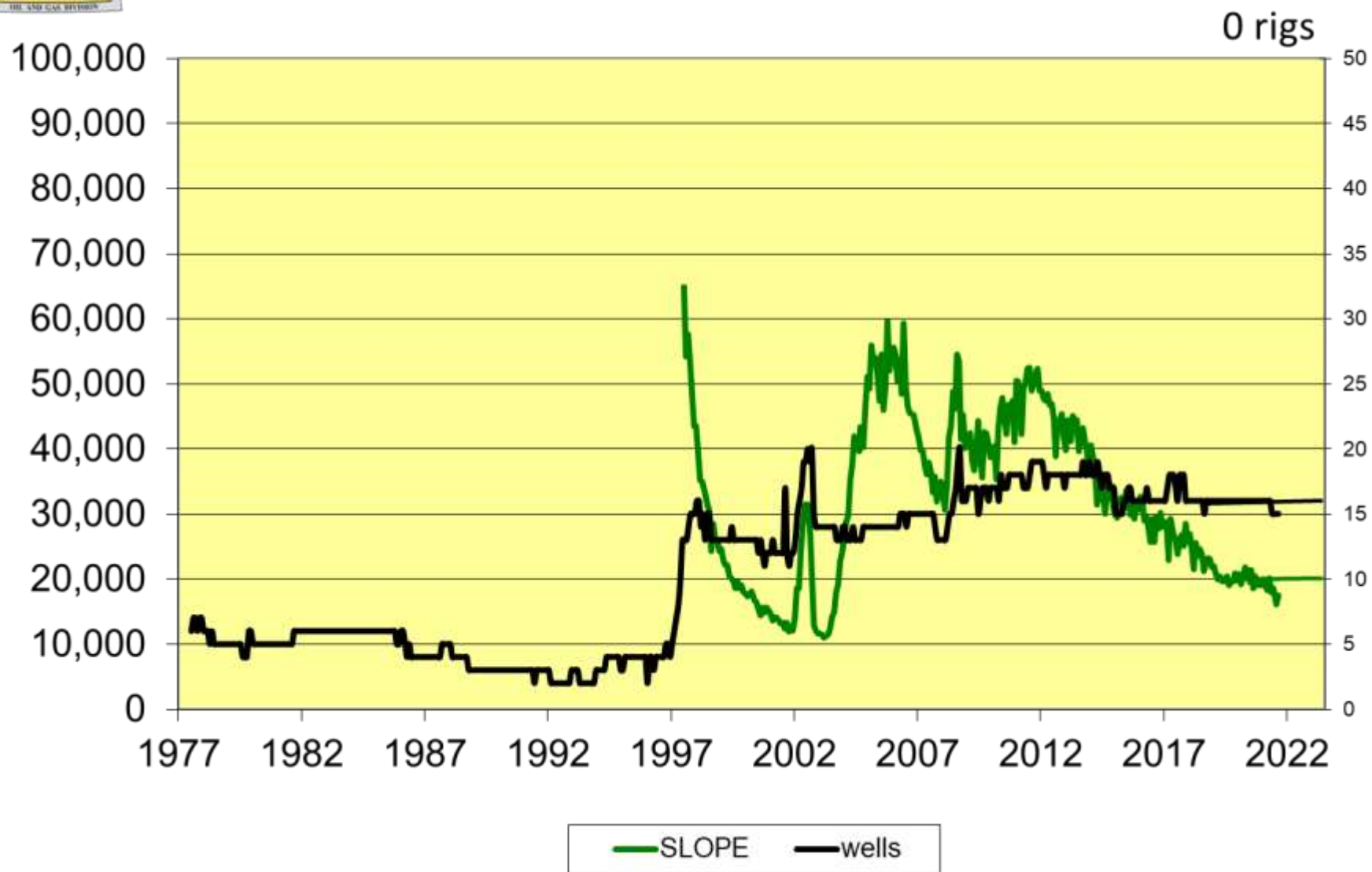


**RENVILLE COUNTY**






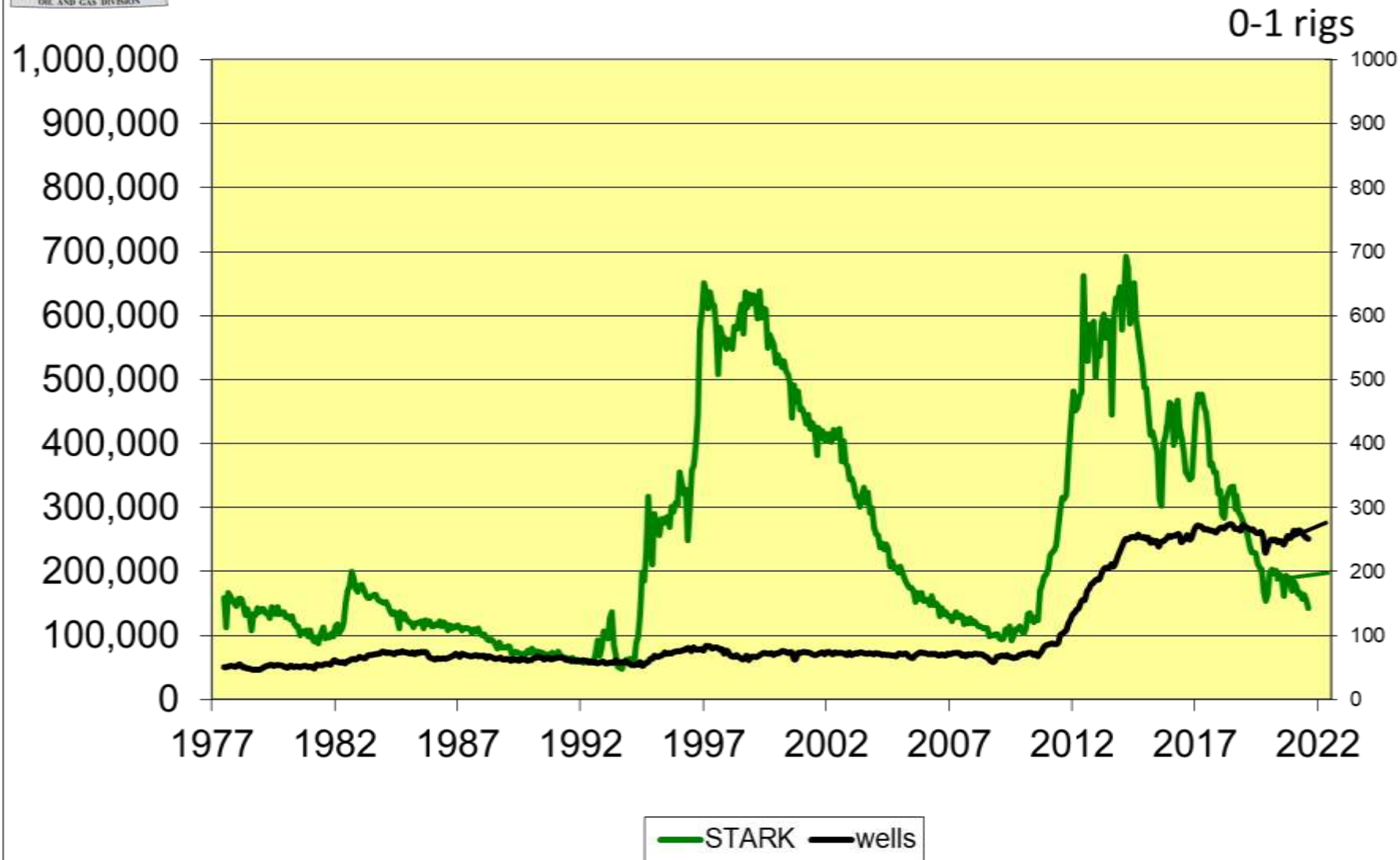
## MONTHLY OIL PRODUCTION FOR LOCAL COUNTIES




**SLOPE COUNTY**



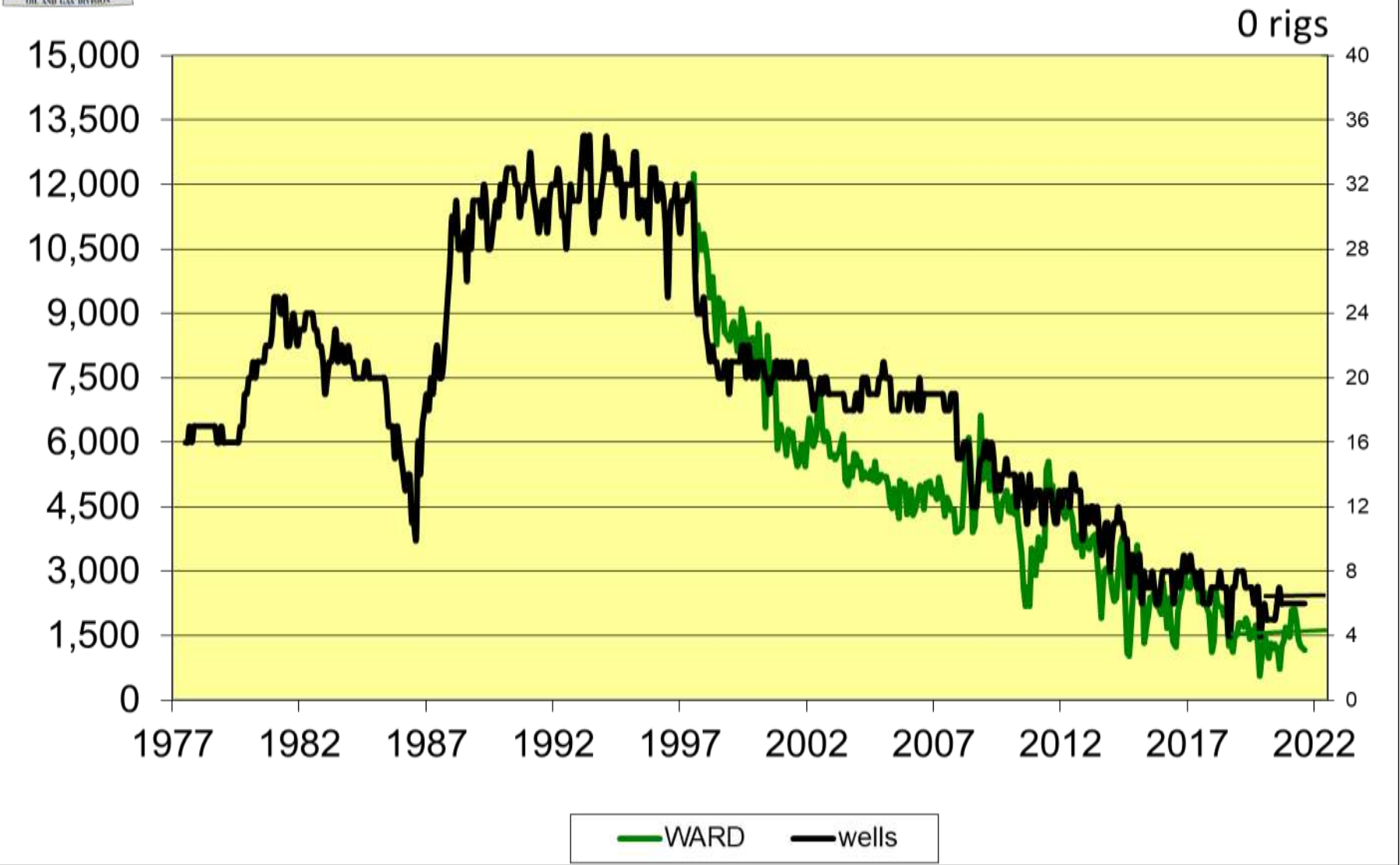
## MONTHLY OIL PRODUCTION FOR LOCAL COUNTIES



**STARK COUNTY**




# MONTHLY OIL PRODUCTION FOR LOCAL COUNTIES

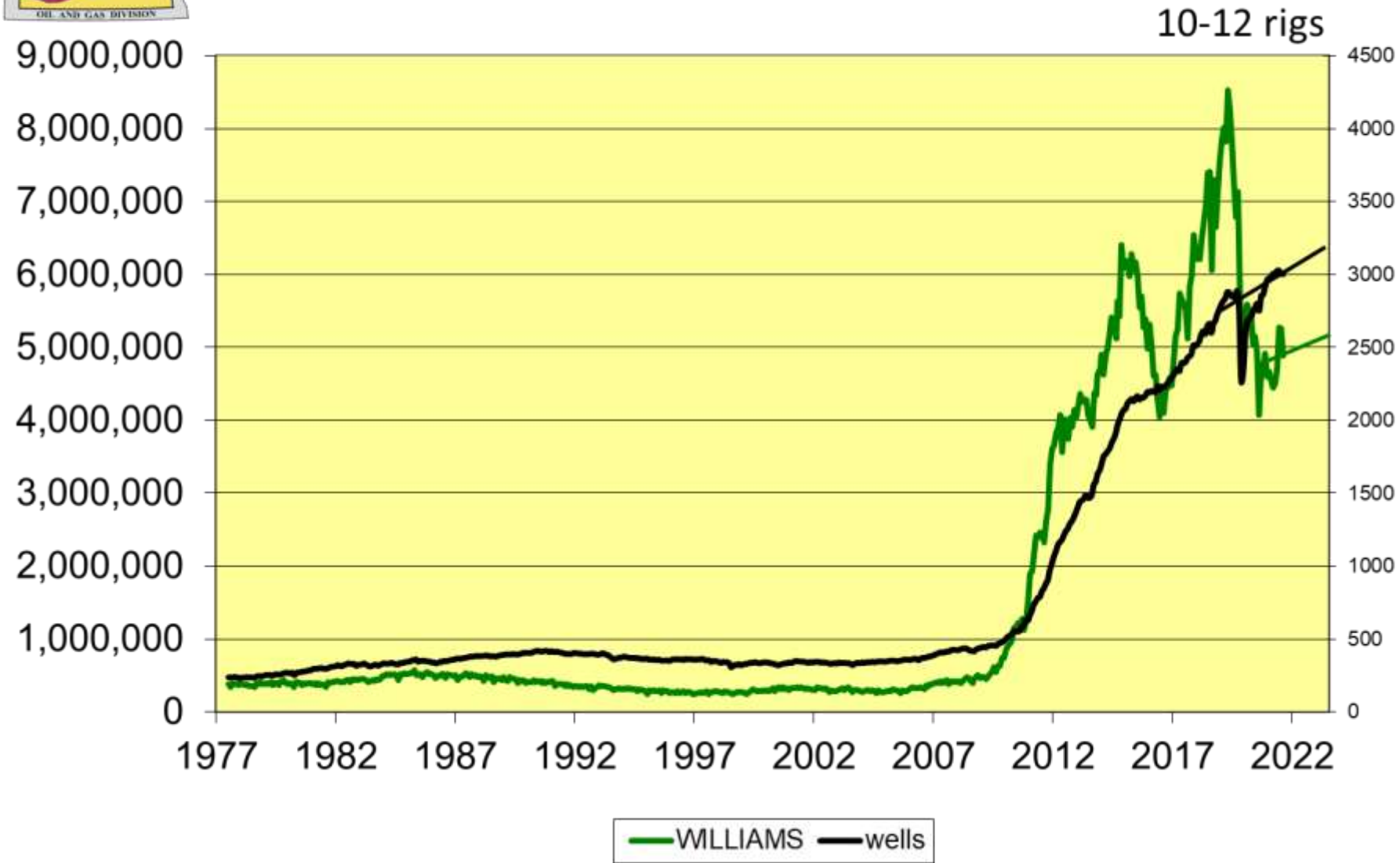


**WARD COUNTY**





## MONTHLY OIL PRODUCTION FOR LOCAL COUNTIES



**WILLIAMS COUNTY**